


Route Change Starting Monday April 11, 2011


Grey Line will be changing the Clarksburg and Fairmont Pick-up locations.

Clarksburg - New stop will be at the new United Hospital Exit 124

Fairmont - New stop will be at the bus shelter at the Gateway Roudabout Exit 136

Route 29 Grey Line

AM Pittsburgh Airport		Pittsburgh AM	Time
 AM Pittsburgh Airport Greyhound Connection Monday - Sunday 365 Days a year	2	Westover Terminal	6:15 AM
	3	Fairmont/Gateway	6:40 - 6:45 AM
	4	Clarksburg/United Hosp	7:00 - 7:05 AM
		Saltwell	7:15 AM
	3	Fairmont/Gateway	7:30 AM
	2	Westover Terminal	7:55 AM
	1	Morgantown Depot	8:00 AM
	5	Waynesburg	8:40 AM
		Bridgeville	5 min rest stop
	7	PIT Airport	10:00 AM
	6	Greyhound	10:30 AM
	5	Waynesburg	11:30 AM
		WV Welcome Center	5 min rest stop
	8	Towers/E. Moore Hall	Sun only 11:55 AM
2	Westover Terminal	12:30 PM	
3	Fairmont/Gateway	12:55 - 1:00 PM	
4	Clarksburg/United Hosp	1:30 - 1:35 PM	
	Saltwell	1:45 PM	
3	Fairmont/Gateway	2:00 PM	
	Mylan*	2:30 PM	
2	Westover Terminal	2:45 PM	

PM Pittsburgh Airport		Pittsburgh PM	Time
 PM Pittsburgh Airport Greyhound Connection Monday - Sunday 365 Days a year	1	Morgantown Depot	5:25 PM
	2	Westover Terminal	5:30 PM
	5	Waynesburg	6:05 PM
		Bridgeville	5 min rest stop
	7	PIT Airport	7:25 PM
	6	Greyhound	7:55 PM
	6	Greyhound	45 min layover
	6	Greyhound	8:40 PM
	7	PIT Airport	9:10 PM
	5	Waynesburg	10:20 PM
		WV Welcome Center	5 min rest stop
	8	Towers/E. Moore Hall	10:45 PM
	1	Depot *	*By Request
	2	Westover Terminal	11:00 PM
	Mylan*	11:15 PM	
3	Fairmont/Gateway	11:45 PM	
	Saltwell	11:59 PM	
4	Clarksburg/United Hosp	12:15 AM	
3	Fairmont/Gateway	12:45 AM	
2	Westover Terminal	1:15 AM	

* Bus will not travel to Mylan on Saturdays, Sundays or Holidays



Twice a day every day 365 days a year.

Make a connection with Greyhound, Amtrak or Megabus or connect with the PAT Transit System and spend the day in Pittsburgh.

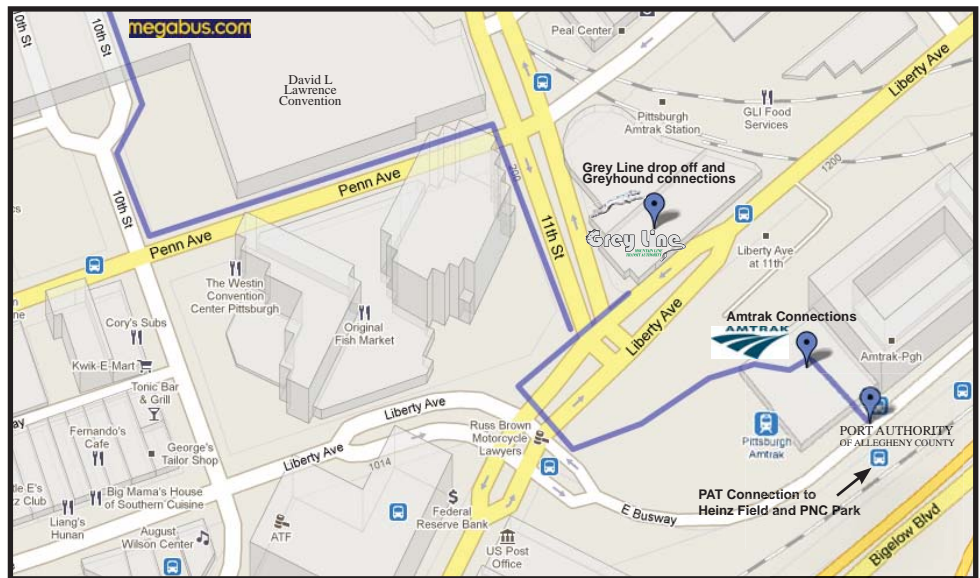
Bus Route 29

Twice a day every day 365 days a year.



Grey Line Route

Pittsburgh Connections
Lines represents walking path



Above map is provided by Google Maps